



TANK GAGE TABLE

NO. 2

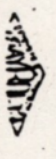
GAUGE HEIGHT 15'-0 3/8"

IN	0 FT	1 FT	2 FT	3 FT	4 FT	5 FT	6 FT	7 FT	8 FT	9 FT	10 FT	11 FT
0	0	0	0	0	0	0	0	0	0	0	0	0
1	1	1	1	1	1	1	1	1	1	1	1	1
2	2	2	2	2	2	2	2	2	2	2	2	2
3	3	3	3	3	3	3	3	3	3	3	3	3
4	4	4	4	4	4	4	4	4	4	4	4	4
5	5	5	5	5	5	5	5	5	5	5	5	5
6	6	6	6	6	6	6	6	6	6	6	6	6
7	7	7	7	7	7	7	7	7	7	7	7	7
8	8	8	8	8	8	8	8	8	8	8	8	8
9	9	9	9	9	9	9	9	9	9	9	9	9
10	10	10	10	10	10	10	10	10	10	10	10	10
11	11	11	11	11	11	11	11	11	11	11	11	11

CAPACITIES GIVEN IN U. S. GALLONS

NOTE: GAGE LOCATION AT CENTERLINE 29'-6" FROM FORWARD RUINHEAD.

Strapped By: JPT & NP  
Checked by: DHC  
DATE: JULY 1926



THIS GAGE IS CALIBRATED FROM THE ABOVE GRADE VESSEL GAGE. NO CORRECTION OF GAGE READINGS IS MADE WITHOUT THE WRITTEN CONSENT OF OUR COMPANY.

E. W. SAYBOLT & CO., INC.

BARGE IB 1926

(SHEET NO. 2 OF 2)

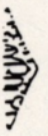
TANK GAGE TABLE

NO. 2

GAUGE HEIGHT 13'-0 3/8"

IN	PT	IN	PT	IN	PT	IN	PT	IN	PT	IN	PT	IN	PT	IN	PT	IN	PT
0	12	0	13	0	14	0	15	0	16	0	17	0	18	0	19	0	20
1	12	1	13	1	14	1	15	1	16	1	17	1	18	1	19	1	20
2	12	2	13	2	14	2	15	2	16	2	17	2	18	2	19	2	20
3	12	3	13	3	14	3	15	3	16	3	17	3	18	3	19	3	20
4	12	4	13	4	14	4	15	4	16	4	17	4	18	4	19	4	20
5	12	5	13	5	14	5	15	5	16	5	17	5	18	5	19	5	20
6	12	6	13	6	14	6	15	6	16	6	17	6	18	6	19	6	20
7	12	7	13	7	14	7	15	7	16	7	17	7	18	7	19	7	20
8	12	8	13	8	14	8	15	8	16	8	17	8	18	8	19	8	20
9	12	9	13	9	14	9	15	9	16	9	17	9	18	9	19	9	20
10	12	10	13	10	14	10	15	10	16	10	17	10	18	10	19	10	20
11	12	11	13	11	14	11	15	11	16	11	17	11	18	11	19	11	20
12	12	12	13	12	14	12	15	12	16	12	17	12	18	12	19	12	20
13	12	13	13	13	14	13	15	13	16	13	17	13	18	13	19	13	20
14	12	14	13	14	14	14	15	14	16	14	17	14	18	14	19	14	20
15	12	15	13	15	14	15	15	15	16	15	17	15	18	15	19	15	20
16	12	16	13	16	14	16	15	16	16	16	17	16	18	16	19	16	20
17	12	17	13	17	14	17	15	17	16	17	17	17	18	17	19	17	20
18	12	18	13	18	14	18	15	18	16	18	18	18	19	18	19	18	20
19	12	19	13	19	14	19	15	19	16	19	19	19	20	19	20	19	20
20	12	20	13	20	14	20	15	20	16	20	20	20	20	20	20	20	20

THIS GAGE IS DESIGNED FOR THE ABOVE TANK ONLY. NO CHANGES OR  
ADJUSTMENTS SHOULD BE MADE WITHOUT THE WRITTEN CONSENT OF OUR COMPANY



E. W. SAYBOLT & CO., INC.

Stripped By: JPT & RP  
Checked by: DHC  
Date: JULY

CAPACITIES GIVEN IN U. S. GALLONS



BARGE IB 1926

(SHEET NO. 2 OF 2)


TANK GAGE TABLE

NO. 3

GAUGE HEIGHT 15'-0 3/8"

IN	12 FT	13 FT	14 FT	15 FT	16 FT	17 FT	18 FT	19 FT	20 FT	21 FT	22 FT	23 FT	24 FT	25 FT	26 FT	27 FT	28 FT	29 FT	30 FT
0	147095	150150	153205	156260	159315	162370	165425	168480	171535	174590	177645	180700	183755	186810	189865	192920	195975	199030	202085
1	147100	150155	153210	156265	159320	162375	165430	168485	171540	174595	177650	180705	183760	186815	189870	192925	195980	199035	202090
2	147105	150160	153215	156270	159325	162380	165435	168490	171545	174600	177655	180710	183765	186820	189875	192930	195985	199040	202095
3	147110	150165	153220	156275	159330	162385	165440	168495	171550	174605	177660	180715	183770	186825	189880	192935	195990	199045	202100
4	147115	150170	153225	156280	159335	162390	165445	168500	171555	174610	177665	180720	183775	186830	189885	192940	195995	199050	202105
5	147120	150175	153230	156285	159340	162395	165450	168505	171560	174615	177670	180725	183780	186835	189890	192945	196000	199055	202110
6	147125	150180	153235	156290	159345	162400	165455	168510	171565	174620	177675	180730	183785	186840	189895	192950	196005	199060	202115
7	147130	150185	153240	156295	159350	162405	165460	168515	171570	174625	177680	180735	183790	186845	189900	192955	196010	199065	202120
8	147135	150190	153245	156300	159355	162410	165465	168520	171575	174630	177685	180740	183795	186850	189905	192960	196015	199070	202125
9	147140	150195	153250	156305	159360	162415	165470	168525	171580	174635	177690	180745	183800	186855	189910	192965	196020	199075	202130
10	147145	150200	153255	156310	159365	162420	165475	168530	171585	174640	177695	180750	183805	186860	189915	192970	196025	199080	202135
11	147150	150205	153260	156315	159370	162425	165480	168535	171590	174645	177700	180755	183810	186865	189920	192975	196030	199085	202140
12	147155	150210	153265	156320	159375	162430	165485	168540	171595	174650	177705	180760	183815	186870	189925	192980	196035	199090	202145
13	147160	150215	153270	156325	159380	162435	165490	168545	171600	174655	177710	180765	183820	186875	189930	192985	196040	199095	202150
14	147165	150220	153275	156330	159385	162440	165495	168550	171605	174660	177715	180770	183825	186880	189935	192990	196045	199100	202155
15	147170	150225	153280	156335	159390	162445	165500	168555	171610	174665	177720	180775	183830	186885	189940	192995	196050	199105	202160
16	147175	150230	153285	156340	159395	162450	165505	168560	171615	174670	177725	180780	183835	186890	189945	193000	196055	199110	202165
17	147180	150235	153290	156345	159400	162455	165510	168565	171620	174675	177730	180785	183840	186895	189950	193005	196060	199115	202170
18	147185	150240	153295	156350	159405	162460	165515	168570	171625	174680	177735	180790	183845	186900	189955	193010	196065	199120	202175
19	147190	150245	153300	156355	159410	162465	165520	168575	171630	174685	177740	180795	183850	186905	189960	193015	196070	199125	202180
20	147195	150250	153305	156360	159415	162470	165525	168580	171635	174690	177745	180800	183855	186910	189965	193020	196075	199130	202185
21	147200	150255	153310	156365	159420	162475	165530	168585	171640	174695	177750	180805	183860	186915	189970	193025	196080	199135	202190
22	147205	150260	153315	156370	159425	162480	165535	168590	171645	174700	177755	180810	183865	186920	189975	193030	196085	199140	202195
23	147210	150265	153320	156375	159430	162485	165540	168595	171650	174705	177760	180815	183870	186925	189980	193035	196090	199145	202200
24	147215	150270	153325	156380	159435	162490	165545	168600	171655	174710	177765	180820	183875	186930	189985	193040	196095	199150	202205
25	147220	150275	153330	156385	159440	162495	165550	168605	171660	174715	177770	180825	183880	186935	189990	193045	196100	199155	202210
26	147225	150280	153335	156390	159445	162500	165555	168610	171665	174720	177775	180830	183885	186940	189995	193050	196105	199160	202215
27	147230	150285	153340	156395	159450	162505	165560	168615	171670	174725	177780	180835	183890	186945	190000	193055	196110	199165	202220
28	147235	150290	153345	156400	159455	162510	165565	168620	171675	174730	177785	180840	183895	186950	190005	193060	196115	199170	202225
29	147240	150295	153350	156405	159460	162515	165570	168625	171680	174735	177790	180845	183900	186955	190010	193065	196120	199175	202230
30	147245	150300	153355	156410	159465	162520	165575	168630	171685	174740	177795	180850	183905	186960	190015	193070	196125	199180	202235

CAPACITIES GIVEN IN U. S. GALLONS

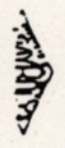


INNAGE TABLE

FT	IN	FT	IN	FT	IN	FT	IN	FT	IN
0	0	0	0	0	0	0	0	0	0
1	1	1	1	1	1	1	1	1	1
2	2	2	2	2	2	2	2	2	2
3	3	3	3	3	3	3	3	3	3
4	4	4	4	4	4	4	4	4	4
5	5	5	5	5	5	5	5	5	5
6	6	6	6	6	6	6	6	6	6
7	7	7	7	7	7	7	7	7	7
8	8	8	8	8	8	8	8	8	8
9	9	9	9	9	9	9	9	9	9
10	10	10	10	10	10	10	10	10	10

THIS GAUGE IS CALIBRATED FOR THE ABOVE NAMED VESSEL, UNLESS OTHERWISE STATED AND SHIP OWNERS ARE ADVISED THAT THE CAPACITIES GIVEN ARE APPROXIMATE AND SUBJECT TO CHANGE.

Strapped by: JPT & RP Date: JULY 1936  
Checked by: DHC



E. W. SAYBOLT & CO., INC.

